PF 24 KM 102.249
M 1:500/100

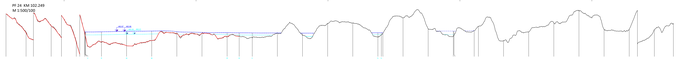

PF 27 KM 103.701
M 1:500/100

PF 30 KM 104.703
M 1:500/100

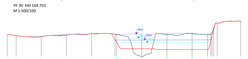

PF 33 KM 106.056
M 1:500/100

PF 36 KM 107.155
M 1:500/100



PF 39 KM 107.952
M 1:500/100

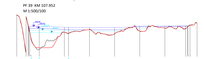

PF 25 KM 103.163
M 1:500/100

PF 28 KM 104.231
M 1:500/100

PF 31 KM 105.176
M 1:500/100

PF 34 KM 106.390
M 1:500/100



PF 37 KM 107.498
M 1:500/100

PF 40 KM 108.261
M 1:500/100



PF 26 KM 103.361
M 1:500/100

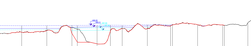

PF 29 KM 104.451
M 1:500/100

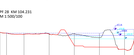

PF 32 KM 105.562
M 1:500/100



PF 35 KM 106.784
M 1:500/100



PF 38 KM 107.717
M 1:500/100

PF 41 KM 108.400
M 1:500/100

LEGENDA
- OŚ PROJEKTOWA
- NIWELETA STAN
- STAN TERENU ZGODNY ZE MODELEM TERENU
- STAN TERENU ZGODNY ZE PROFILEM GEODEZYJNYM

UWAGI:
1. RZĘDNE NA PROFILACH PODAJĄ WYSOKOŚCI NIVELETY PRZY OSI JEZDNI.
2. WYSOKOŚCI NIWELETY PRZY OSI JEZDNI NA PROFILACH PRZYJĘTO ZGODNIE Z PROJEKTEM BUDOWLANYM.
3. WYSOKOŚCI NIWELETY PRZY OSI JEZDNI NA PROFILACH PRZYJĘTO ZGODNIE Z PROJEKTEM BUDOWLANYM.

Biuro Projektowe	Tel. Fax	Ul. Kościuszki 1	Kraków	Tel. 0-12	Biuro Projektowe Kraków
Nr	Nazwa obiektu/obszaru	Nr projektu	Nr rysunku		
1	Modernizacja drogi	01-2017-0001	1		

Inwestor: GMINA KRZESZOWICE ul. Rynek 1, 32-065 Krzeszowice

Temat: **Wariant nr 1 - Droga gminna relacji Lgota - Zawiercie - Kolonia Zawiercie**

Tytuł: **Profile niwelety**

Skala: 1:500/100

Data: 2017-12-20

Stadium: Projekt budowlany

Branża: drogowa

Autor: mgr inż. Krzysztof Ciesielski

Nr uprawnień: 7/KR/90

Sprawdzający: mgr inż. Krzysztof Ciesielski

Nr uprawnień: 7/KR/90

Podpis: [illegible]

Profile niwelety Wariant nr 1 (ark. 1 - 18)

Arkusz: 1 / 18